

 [discovertunisia.com](http://discovertunisia.com)

# *INSPIRING Tunisia*

PORT of call





**5** reasons  
to **NAVIGATE**  
in TUNISIA  
p.2



From one  
**PORT**  
to another  
p.14

Tabarka and the Coral Coast.....	16
Bizerte and the northern islands.....	18
Sidi Bou Saïd and the Coasts of Carthage.....	20
Hammamet and Cap Bon.....	24
From Sousse to Cape Africa .....	26
Djerba and the Gulf of Gabès.....	30

# Ever since Ulysses

and his companions docked in Djerba – the **mythical “Island of the Lotus-eaters”** –, the Tunisian coast has always known how to **seduce sailors**. At one point in its history, it was the centre of operations of corsairs and pirates such as Dragut and Barbarossa. Today, it is a favourite destination for **vacationers who love the open sea**. Very close to the coast of nearby European countries, Tunisia has thought ahead these past few years, to kit out its **harbours and marinas** to attract fans of cruises and yachting. And for the more athletic types, numerous regattas, local and international, are held there each year. Whether for just a quick stopover, a longer stay, or simply **wintering**, Tunisia will be your safe harbour.







5

reasons to  
**NAVIGATE**  
in TUNISIA

2

.....

3

An aerial photograph of the Mediterranean Sea coastline, showing rugged mountains and rocky islands. The water is a deep blue, and the land is a mix of brown and green. The text is overlaid on the left side of the image.

## DISTANCES (NAUTICAL MILES)

Tabarka - Bizerte: 64 M

Bizerte - Sidi Bou Saïd: 33 M

Sidi Bou Saïd - Monastir: 116 M

Monastir - Houmt Souk: 208 M

Sidi Bou Saïd - Pantelleria: 76 M

Sidi Bou Saïd - Trapani: 123 M

Sidi Bou Saïd - La Valette: 209 M

Sidi Bou Saïd - Marseilles: 447 M

Bizerte - Ibiza: 410 M

Bizerte - Saint-Tropez: 400 M

Bizerte - Trapani: 135 M

Port El Kantaoui - Athens: 830 M

Port El Kantaoui - Cagliari: 270 M

Port El Kantaoui - Gibraltar: 897 M

Port El Kantaoui - La Valette: 194 M

Port El Kantaoui - Monaco: 550 M

Monastir - Palermo: 226 M

Monastir - Nice: 570 M

An aerial photograph of the Mediterranean Sea, showing the coastlines of Europe, North Africa, and the Middle East. The water is a deep blue, and the land is a mix of green and brown. A large, white number '1' is centered in the upper half of the image, with horizontal lines extending from its base.

# 1

## A nearby destination with a **CENTRAL LOCATION**

Occupying a central position in the Mediterranean, Tunisia is neighbour to Malta, Pantelleria, Sardinia and Sicily; it is 250 km from Palermo and less than 900 km from Marseille. Easily accessible, it is a stop that fits wonderfully with any Mediterranean cruise. And if you choose to winter in Tunisia, or if you prefer to rent a boat on site, you should know that the major marinas and yachting harbours are extremely close to international airports and accessible in less than two hours from Europe.



Hammamet





# 2

## A PLEASANT port of call

Whether you are coming for a quick stopover or a longer holiday, Tunisia is one of the most pleasant parts of the **Southern Mediterranean**; major **cruise** operators frequently include it in their itineraries via a stop in La Goulette, Sousse or Gabès. Museums and **archaeological** sites unique in the world, **ancient medinas**, souks and boutiques stuffed with original items wait for you all along the coast. And for longer stays, the buzzing tourist resorts offer **spas** and **golf** courses.



A wide-angle photograph of the Tunisian coast. In the foreground, a white sailboat with a tall mast is on the water. The middle ground is a vast expanse of turquoise sea. In the background, a range of blue mountains stretches across the horizon under a sky with light, wispy clouds. The overall tone is serene and scenic.

Tunisia boasts over 1250 km of coastline, to which can be added a **multitude of islands and islets**. The archipelago of Kerkennah numbers fourteen islands, while that of Galite has six, and the most famous of the Tunisian islands, Djerba, is surrounded by three islets. Aside from the 575 km of **sandy beaches** concentrated on the eastern seaboard, Tunisia also has 400 km of **coastal cliffs**, mostly on the northern seaboard and to the east of the principal capes.

Korbous




3

An exceptional  
**COASTLINE**

8  
.....  
9



A beach near Bizerte




Marina Yasmine  
Hammamet

From **Tabarka** and Bizerte on the northern coast, down to the **Gulf of Gabès** in the South, passing by the **Cap Bon** peninsula and all the eastern coast, boaters can access around **30 harbours and anchorages**. Seven marinas offer high-level **services and equipment** and **wintering** facilities. For your vessel maintenance, **several shipyards**, some renowned internationally, dot the Tunisian coast.

# 4

30 harbours  
and anchorages,  
including **7 MARINAS**



**Régate de Carthage, Régate des îles...** all year long regattas and meets are organised under the guidance of the **Tunisian Sailing Federation**, member of the International Sailing Federation.

On top of these events are the international races such as the Mediterranean crossing **Marseille-Carthage** (477 nautical miles, direct route), the **Carthago Dilecta Est** regatta (Rome-Carthage) and the female regatta **Route d'Elyssa** linking Beirut to Hammamet.



# 5

## Numerous **REGATTAS** and meets

12  
...  
13



**TABARKA** and the Coral Coast  
p.16

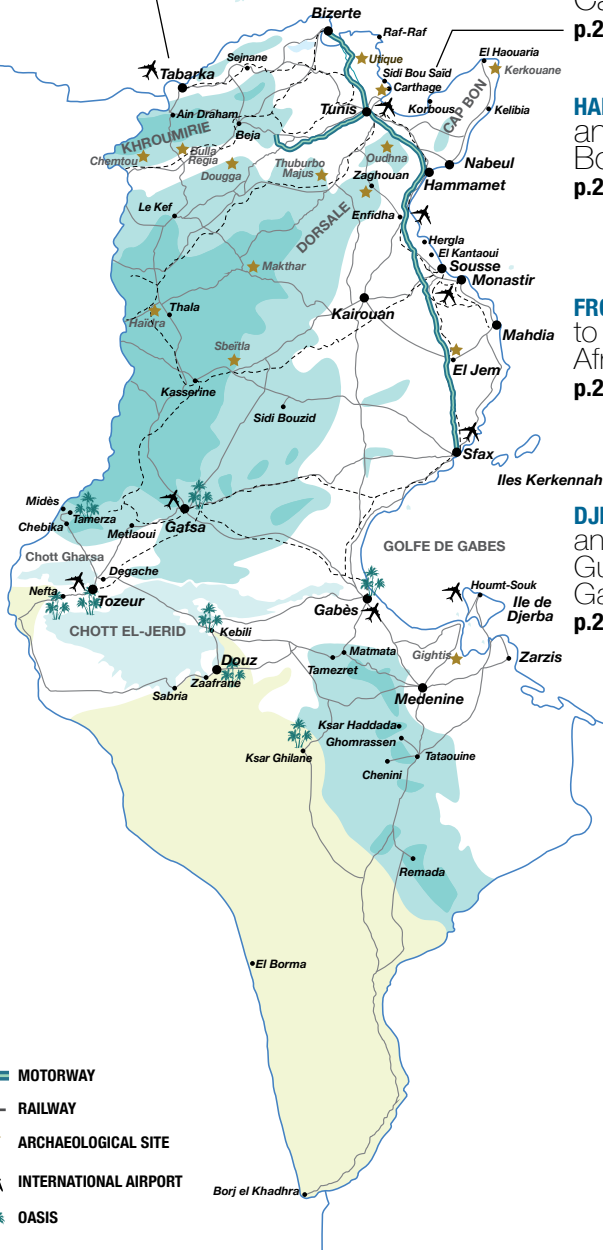
**BIZERTE** and the northern islands  
p.18

**SIDI BOU SAÏD** and the Coasts of Carthage  
p.20

**HAMMAMET** and Cap Bon  
p.22

**FROM SOUSSE** to Cap Africa  
p.26

**DJERBA** and the Gulf of Gabès  
p.22



- MOTORWAY
- RAILWAY
- ARCHAEOLOGICAL SITE
- INTERNATIONAL AIRPORT
- OASIS





# From one **PORT** to another

Tunisia is home to **two seaboards each** offering very different characteristics. To the North, there are **deep waters** and contrasting coastline. Going further South, **sandy shores** and heavenly landscapes. All along the coast, you can find picturesque fishing ports, **coves** and magnificent beaches. **Several ports** offer rings for boaters, and some are particularly well-equipped to respond to their requirements. Beautiful **modern marinas**, whether they are found implanted within a tourist resort, at the entrance to a **historic city** or alongside a fishing harbour, offer visitors equipment and services up to **modern yachting standards**.

14  
.....  
15





# TABARKA and the Coral Coast



Tabarka  
and the  
Genoese  
Fort

**First port** for navigators coming from the west, Tabarka Marina neighbours its **FISHING HARBOUR**, in the heart of the town and tourist resort. Tabarka occupies an exceptional site, **between the mountain and the sea**. Its golden sandy beaches are framed by rocky spurs and forests of pine and cork oak. Precious **RED CORAL** is hidden in the depths of its crystal clear waters. Tabarka is a well-reputed location for **scuba diving**: see tunnels and drop offs, bushes of sea fans and black coral, invertebrates with unusual forms or even enormous grouper. On each side of the town you will find **wild coves** and dreamy beaches such as Melloula, Berkoukech, Cap Serrat... 36 miles from Tabarka, La Galite is a favourite excursion destination for boaters; this uninhabited granite archipelago is tiny paradise of **WELL-PRESERVED NATURE**.

1 Restaurant  
on the Marina  
Montazah  
Tabarka.

2 The fishing  
harbour.





## Marina **Montazah Tabarka**

16  
.....  
17



### **WHAT** to do?

Visit Tabarka and its Genoese Fort perched upon an islet, then taste langoustine on the terrace of one of the harbour restaurants. Explore the rich marine depths (several diving clubs) or play a round of seaside golf at Tabarka Golf Course. Enjoy the summer festivals (jazz and world music). Head out on a hiking trip in the mountainous backcountry around the village of Ain Draham, with its red-roofed houses, and visit the archaeological sites at Chemtou and Bulla Regia.



### **MARINA** Montazah Tabarka

- GPS Coordinates: 36°57'N - 8°45'E
- Capacity: 100 rings
- Draught: min. 2 m; max. 4.5 m
- Carenage, travel lift (30 tons)
- Surveillance cameras
- Water, electricity, showers and toilets
- Telephone, TV, WIFI
- Other services: medical service, pharmacy, bank
- Nearby: Hotels from several categories, restaurants, scuba diving clubs, golf (18 hole)
- International airport in Tabarka



BIZERTE

# BIZERTE and the northern islands



Bizerte and the Marina

Strategic port of the Mediterranean and **historical city**, Bizerte is served by a **WORLD-CLASS** marina, just a quick walk from the medina and old port. Located at the extreme north of the African continent, Bizerte is a major maritime city whose **superb waterfront** looks out to the open sea. The old port is the heart of the city, a body of water framed by white houses and centuries **OLD CITY WALLS** where fishing boats silently glide by. On either side of Bizerte, the coast is punctuated by **caples and bays** full of enchanting charm. A **STRING OF ISLETS** circle the coast – the Cani islands, Fratelli islands, Pilau island, Plane island –, to which can be added the island of La Galite with its **crystal clear waters**. As for the backcountry, it is a region of lush green hills, wheat fields and orchards.

- 1 Near Bizerte.
- 2 The old port and the medina.





## WHAT to do?

In Bizerte, visit the Kasbah, the souks, the Spanish Fort, then take a seat on the terrace of a cafe on the quays of the old port. On the Corniche or the marina, you can enjoy fresh fish or seafood. Explore the superb seabeds inhabited by typically Mediterranean fauna. Nearby, visit Ichkeul National Park, a UNESCO World Natural Heritage Site. Go for a swim on the sandy beaches of cape Serrat, Raf-Raf or Ghar el-Melh. Visit the beautiful Ottoman fortresses of Ghar el-Melh and the archaeological site of Utique.



## MARINA Bizerte

- GPS Coordinates: 37° 16.52'N – 9°52'51.25"E
- Capacity: 800 rings (6 m to 150 m)
- Draught: min. 3.5 m ; max. 12 m
- Careenage and travel lift (100 tons) in Zarzouna fishing harbour
- Surveillance cameras, security officer
- Water, electricity, WIFI, TV available at the harbour office
- Other services: pharmacy, bank, car rental...
- Nearby: Hotels in the city and tourist resort, restaurants, scuba diving clubs
- International airport in Tunis (70 km via motorway)



# SIDI BOU SAÏD and the Coasts of Carthage



Carthage :  
the Punic  
Ports

Sidi Bou Saïd's harbour is inextricably linked to the image of the **FAMOUS VILLAGE**, in the same way as the Cafe des Nattes, the beautiful studded doors and the windows barred with **swirling blue ironwork**. By docking in Sidi Bou Saïd, you will be just a stone's throw from the ruins of **ancient Carthage**; but still have easy access to **TUNIS**, a capital bubbling with life, and its medina over a thousand years old. Profit from a rich cultural life, well-reputed restaurants, and **multiple entertainment** venues in the seaside resort of Gammarth. By sea, you can visit the **SMALL WILD COVES** of Cap Bon, the nature reserve of the island of Zembra, or La Goulette, the little town famous for its fish and **seafood restaurants** and the principal entry port for incoming sailors, with rings available for pleasure craft.

- 1 Sidi Bou Saïd.
- 2 Carthage.






## WHAT to do?

Take a seat on the terrace of a portside cafe where Tunisian and foreign boaters rub shoulders. Sip a mint tea in the Cafe des Nattes, in the authentic atmosphere of a Moorish cafe. Admire the ruins of the "Thermes d'Antonin" in Carthage, the Roman mosaics of the Bardo museum, the Ottoman style palace in the medina of Tunis. Dine in a seafood restaurant in La Goulette or on traditional Tunisian cuisine in the medina. Play a round of golf and finish your evening in a nightclub, a lounge bar or cultural cafe.



## PORT Sidi Bou Saïd

- GPS Coordinates: 36°52' N - 10°21' E
- Capacity: 400 rings
- Draught: min. 2 m; max. 3.5 m
- Carenage (2500 m<sup>2</sup>), travel lift (26 tons)
- Surveillance camera and VHS storage
- Water, electricity, telephone, TV, WIFI, showers, toilets
- Other services: 24h reception service, pharmacy, bank
- Nearby: Several hotels, guesthouses, restaurants, art galleries, bars, nightclubs, two 18 hole golf courses.
- International airport in Tunis (18 km)





Tunis is one of the most beautiful stops in the Mediterranean for **cruise ships**: its **medina and its souks**, the **Bardo museum**, the **village of Sidi Bou Saïd**, the **ruins of Carthage**, countless sites and historic cities just a short distance away... The great port of Tunis, La Goulette, welcomes its visitors in the Goulette Village Harbour – shopping, relaxation and several entertainment options for passengers on their way through.



22

23



# HAMMAMET and Cap Bon



The beach  
and the  
Kélibia fort

Beautiful hotels, **beach clubs**, residences, casino, **THEME PARK**... the marina at **Yasmine Hammamet** is surrounded by a huge integrated resort, just a few minutes from the city of Hammamet. At its heart is the theme park Medina Mediterranea: the reconstruction of a historic **medina**, with its souks and crenellated walls, which is also a major entertainment centre. As for Hammamet, aside from its breathtaking beaches, it is also a **cosmopolitan resort** where **DJ NIGHTS** are well attended. Beyond the city lies Cap Bon, a peninsula pointing towards Sicily. This region is a vast garden where immense **fields of orange** and lemon trees extend out. Surrounded by deep waters, its coast is fringed by golden **SANDY BEACHES** and dotted with villages of farmers and fishers. A charming port of call: the **fishing harbour** of Kelibia, at the foot of a medieval fort.

- 1 Nabeul.
- 2 Medina of Hammamet.





Port **Yasmine Hammamet**

24  
.....  
25



## WHAT to do?

Visit Hammamet, its medina, its narrow streets lined with houses tinted with blue lime, its Hispano-Turkish fort. Keep on swinging on the two golf courses. Discover the numerous wrecks submerged around Cap Bon. Visit archaeological sites both Roman and Carthaginian. Have lunch in an Italian restaurant in Hammamet, or in a chic marina restaurant. During the summer evenings, dine on a shady patio or on the roof of the medina. Or dance along with the buzzing nightlife, to a DJ night in the city's famous clubs, or at the concerts and festivals of the summer.



## PORT Yasmine Hammamet

- GPS Coordinates: 36°22'23.1"N - 10°32'52.9"E
- Capacity: 720 rings
- Draught: min. 2.3 m; max. 6 m
- Shipyard (Rodriguez group), carenage (9000 m<sup>2</sup>), travel lift (150 tons)
- Surveillance cameras
- Water, electricity, WIFI, showers, toilets
- Telephone (automatic exchange), satellite TV
- Other services: 24h reception service, pharmacy, bank
- Nearby: numerous hotels and restaurants, bars, nightclubs, two golf courses (45 hole and 18 hole), diving clubs
- International airports in Enfidha (40 km via motorway) and Tunis (70 km via motorway)



# FROM SOUSSE to Cape Africa



The beach  
of Sousse

Two major yachting harbours close out the southern end of the Gulf of Hammamet. **PORT EL KANTAQUI**, at the heart of an integrated resort with **Andalusian charm**, is the first Tunisian marina to be adapted to the most modern standards. It is close to Sousse, one of Tunisia's liveliest cities, but still a great historic city and a designated UNESCO World Heritage site. Further south, the **CAP MONASTIR MARINA** is set up facing a magnificent medieval monument, the Ribat. **Crenellated towers** and old stonework, souks and fishing harbour... Monastir is a city full of charm as well as a major **coastal resort**. Along the coast you will find the little island of Kuriat, coves and fishing harbours, then the city of **Mahdia**, at the point of Cap Africa, famous for its medina and **LUXURIOUS BEACHES**.

- 1 Medina of Sousse.
- 2 Monastir.
- 3 Souvenir dolls.





26

27

Ribat of **Monastir**

## FROM SOUSSE to Cape Africa



### WHAT to see?

In Sousse, visit the vast medina, superbly preserved with its crenellated walls, the small Ribat (fort and place of religious retreat) and the numerous other medieval monuments. In Monastir, the seafront esplanade, the souks, the great Ribat, its museum and the panoramic view from the watchtower. In the surrounding areas, don't miss the legendary Kairouan and the amphitheatre of El Jem, one of the most impressive Roman monuments in the world. Around the city you can find fields, villages and above all immense olive groves.



### WHAT to do?

Visit the archaeological museum in Sousse: it exhibits extremely beautiful Roman mosaics. Play a seaside round of golf in Port El Kantaoui or in Monastir. Take advantage of the numerous entertainment options of these two major coastal resorts: scuba diving, excursions, restaurants, nightclubs... In the eclectic city of Sousse, you can choose to eat Tunisian, Italian or Japanese cuisine; you can also find lounge bars and nightclubs of international renown.



1 Beach of Sousse. 2 Palm Links Golf Course (Monastir). 3 Kairouan. 4 Nightclub in Sousse.



### PORT El Kantaoui

- GPS Coordinates: 35°53' N - 10°36' E
- Capacity: 340 rings
- Draught: min. 1.6 m; max. 3 m
- Careenage, travel lift (20 tons)
- Surveillance cameras, 24h reception service
- Mooring on chains and mooring lines
- Water, electricity, telephone, TV, WIFI, showers and toilets
- Other services: pharmacy, bank, car rental
- Nearby: numerous hotels, apart-hotels, restaurants, bars, 36 hole golf course, scuba diving
- International airports in Monastir (25 km) and Enfidha (35 km via motorway)



### MARINA Cap Monastir

- GPS Coordinates: 35°46'53"N - 10°49'60"E
- Capacity: 300 rings
- Draught: min. 3.5 m; max. 5.5 m
- Careenage, travel lift (30 tons)
- Surveillance cameras (24 hour; 7 days)
- Water, electricity, parking, WIFI
- Other services: car rental, laser tag, sports hall...
- Nearby: numerous hotels, apart-hotels, restaurants, bars, scuba diving, two 18 hole golf courses
- International airport in Monastir (8 km)



Port El Kantaoui



28  
.....  
29

Marina Monastir



# DJERBA and the Gulf of Gabès



Djerba

Exotic, **serene**, giving the appearance of a **MIRRORED SEA** above the **shallow sandy beds**, the Gulf of Gabès offers a very different side of the Mediterranean than the North. Here, the continental shelf extends so far out that the coastline experiences **significant tidal effects**; the sea, going out, leaves space for throngs of birds who dig in the sand among the beached boats. Silent landscapes, long sandy beaches, the soft **SWAYING OF PALM TREES**... the islands of Djerba and **Kerkennah** have always left travellers awestruck. At the edge of the Deep South, their temperate climate and year-round **regular winds** are ideal for serene sailing whatever the season. **FASCINATING LANDSCAPES** wait for you around Djerba: a **sandy peninsula** – Pink Flamingo Island –, the ruins of the el-Kastil fort, and further south el-Bibane lake.

1 The fort of Ghazi Mustapha (Djerba).

2 Kerkennah.





Marina Houmt-Souk Djerba



## WHAT to do?

Visit Djerba, its synagogue several thousand years old, its village of street art, its Turkish fort, its crocodile farm... Enjoy its nightlife: the island is home to numerous restaurants and well known nightclubs. Play golf or learn to kitesurf. Visit the medina of Sfax or the oasis of Gabès. Set out on excursion into the Sahara: you will discover the Ksour, fortified granaries in the desert mountains, the oases of Douz and Ksar Ghilane, the desert sands and the vast chotts with their changing reflections.



## MARINA Houmt-Souk

- GPS coordinates: 33°53'2"N - 10°51'5"E
- Capacity: 100 rings
- Draught: 3.5 m
- Access channel 4,500 m and 4 m deep
- Water, electricity
- Nearby: numerous hotels, apart-hotels, restaurants, bars, 27 hole golf course
- International airport 10 km away in Djerba

The yachting harbour of Djerba is a mixed port where one part is occupied by the colourful boats of the fisherman; on the quays, strings of earthenware pots wait to be dropped in the water to trap octopus. Pleasure craft can also dock at Sfax, major commercial port, Kerkennah, the archipelago inhabited by fishermen, Gabès, seaside oasis, and Zarzis, coastal resort at the doorway to the Sahara.



# USEFUL Information



**AREA**  
163,155 km<sup>2</sup>

**COAST LINE**  
1,298 km

**CLIMATE**  
Mediterranean (semi arid in the interior, arid in the South). Average temperatures: December 11.4°C, July 29.3°C.

**POPULATION**  
10.9 Million inh.

**OFFICIAL LANGUAGE**  
Arabic

**TIME\_ZONE**  
GMT + 1

**CAPITAL**  
Tunis

**MAIN CITIES**  
Sfax, Sousse, Béja, Bizerte, Jendouba, Gabès, El Kef, Nabeul, Médenine, Kairouan...

**RELIGION**  
Moslems (98% of pop.), Jews, Christians

**NATIONAL HOLIDAY**  
March 20 (Independence, 1956)

**EXCHANGE**  
Tunisian Dinar (TND)  
The Tunisian Dinar is divided into 1,000 millimes. It may neither be imported nor exported. Traveller's and EuroCheques are accepted.  
Euro 1 = TND 2.4 approx.

**CREDIT CARDS ACCEPTED**  
Visa, MasterCard, Eurocard, Amex, Diner's Club

**LANGUAGE**  
The Tunisian people converse in the Arabic language yet many speak French fluently. English, German and Italian are often spoken.

**TELEPHONE**  
Country code 216 + number (8 digits)

**INTERNATIONAL AIRPORTS**  
Tunis, Monastir, Djerba, Sfax, Tabarka, Tozeur, Gafsa, Gabès, Enfidha-Hammamet

**AIRLINE COMPANIES**  
**Tunisair**  
mail@tunisair.com.tn  
www.tunisair.com.tn  
**Nouvelair**  
info@nouvelair.com.tn  
www.nouvelair.com

**On first arrival at a Tunisian port**, boaters must present themselves to the customs office to complete entry check ins.

**Customs offices in the ports of Tabarka, Bizerte, Sidi Bou Said, La Goulette, Kelibia, Yasmine Hammamet, Port El Kantaoui, Marina Monastir, Mahdia, Djerba Houmt-Souk.**

## THE REPRESENTATIONS of the Tunisian National TOURIST OFFICE across the WORLD

### UNITED KINGDOM / LONDON

Tunisian National Tourist Office / 3ème étage,  
111 Baker Street W1U6 SG, London  
Tel: 00442072245598 / 00442072246201  
Fax: 442072244053  
director@cometotunisia.co.uk

### CANADA / MONTREAL

1155, rue Université, suite 1014 Montréal  
(Québec) Canada H3B 3A7  
Tel: 0015143971182 / 0015143970403  
Fax: 0015143971647  
tunisinfoqc.airsa.com

### FRANCE / PARIS

32, avenue de l'Opéra 75002 Paris  
Tel: 003314517485  
Fax: 0033147425268  
ontt@tourismetunisien.fr

### SPAIN / MADRID

Oficina Nacional del Turismo Tunésico C/  
Alberto Aguilera N°11 (1°C)  
Tel: 0034915481435 / 0034915481843  
Fax: 0034915483705  
onttmadrid@turismotunisien.com

### NETHERLANDS / THE HAGUE

Ambassade de Tunisie  
Gentsestraat - 98-2587 HX The Haag  
Tel: 0031703603305 / 0031703466112  
Fax: 0031703514323  
info@ontdktunesie.nl

### BELGIUM / BRUSSELS

162, avenue Louise, 1050 Bruxelles  
Tel: 003226483078  
003226482355  
Fax: 003226472018  
tourismetunisien@skynet.be

### GERMANY / FRANKFURT

Fremdenverkehrsamt Tunesien  
Bockenheimer Anlage 2, 60322 Frankfurt  
Tel: 00 49 69 1338350  
Fax: 00 49 69 1338352  
info@tunesien.info

### ALGERIA / ALGIERS

Cité des 90 Logis Bk 2 Apt 3 Saïd Haridine  
Bf Mourad Rais Alger  
Tel: 0021321608190 - Fax: 0021321608190  
37, boulevard Benzerdjeb - Oran  
Tel: 0021341402670 - Fax: 0021341402670  
ontalg@yahoo.fr

### SWEDEN / STOCKHOLM

Tunisia STATENS TURISTBYRÅ  
STUREPLAN 1 511145 STOCKHOLM  
Tel: 004686780645 / 004686783366  
Fax: 004686781905  
tourismetunisia@tella.com

### CZECH REPUBLIC / PRAGUE

Sokolska 39/1200 Praha 2  
Tel: 00420 224941824 / 00420224942424  
Fax: 4202224941825  
ontpraha@inbox.vol.cz

### AUSTRIA / VIENNA

1010 Wien Opernring 1  
Stiege R. Tur 109  
Tel: 0043 15853480  
Fax: 431585348018  
office@tunesieninfo.at

### ITALY / MILAN

Ente Nazionale Tunisino per il Turismo  
Via Pantano 11 - 20123 Milano  
Tel: 00390286453044 / 00390286453026  
Fax: 0039028627522  
info@turismotunisia.it

### RUSSIA / MOSCOW

Тунисский Национальный офис по туризму в России  
Кузнецкий проспект, д.13, офис: 106-109  
Москва 121248  
Tel: 0074982433181 / 0074982433058  
Fax: 0074958748001 - tunisia@travel.ru

### POLAND / WARSAW

Tunejski Urząd Ds. Turystyki , rue Szpitalna  
6 Lok. 20/21, 00-131 Warszawa  
Tel: 0048225370151 / 0048225370152  
Fax: 48225262313  
ontvar@zigzag.pl

### HUNGARY / BUDAPEST

Tunisieinfo@tunisieinfo.axelero.net  
Tel: 003612476380  
Fax: 003612476349

### CHINA / BEIJING

突尼斯国家旅游局  
北京市朝阳区建外大街乙12号  
双子座大厦西塔2502室 · 100022  
Tel: 00861065682539  
Fax: 00861065680169

**PHOTO CREDITS** © MCM / Slim Mdirmeq :  
pp. 12 ; 14-15 ; 18 (1) ; 30 (2)  
© Shutterstock / Chris from Paris : p. 1  
© Shutterstock / IM\_photo : pp. 2-3  
© Shutterstock / Anton Balazh : pp. 4-5

© Shutterstock / Federico Rostagno : p. 13  
(bottom)  
© Route d'Elyssa : p. 13 (top)  
© Shutterstock / Syda productions : p. 15  
(bottom)

© ONTT : p. 18 (top) ; p. 20 (top)  
© Shutterstock / eFesenko : p. 18 (2)  
© Shutterstock / Dereje : p. 20 (2)  
Montages (© Shutterstock and MCM) : pp.  
7 (bottom) ; 22-23

© ONTT / Charles Briscose : p. 28 (2)  
© Marina Houmt Souk : p. 31  
© MCM for the other pictures  
Inside back cover : montage  
(© Shutterstock and MCM)

# TUNISIA INSPIRES YOU...

*INSPIRING*  
**Tunisia**

Like numerous photographers and visitors to Tunisia, **IMMORTALISE** your most exciting moments and share them on our Facebook page

**discover tunisia**



**PORT** of call

*INSPIRING*  
**Tunisia**

 [discovertunisia.com](https://discovertunisia.com)